
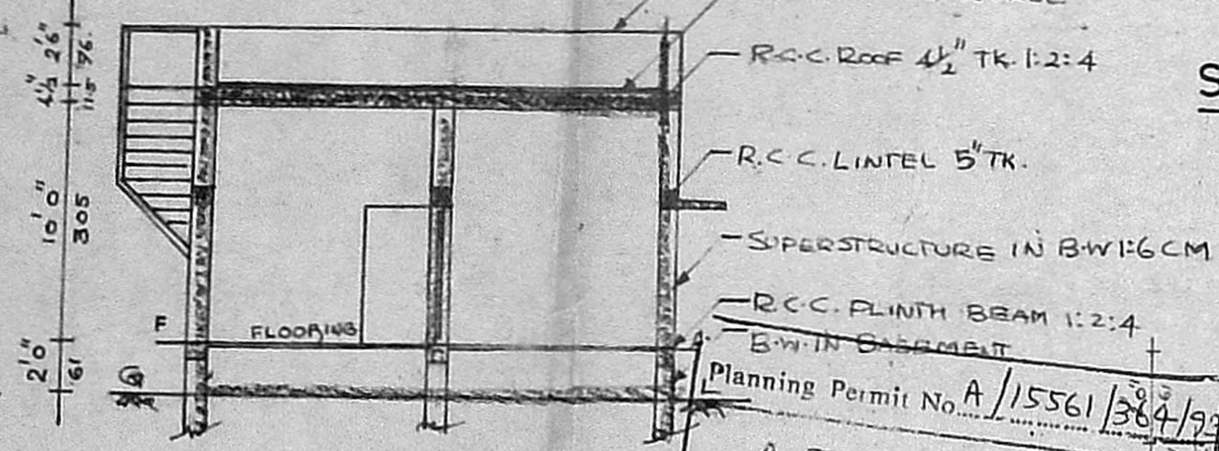


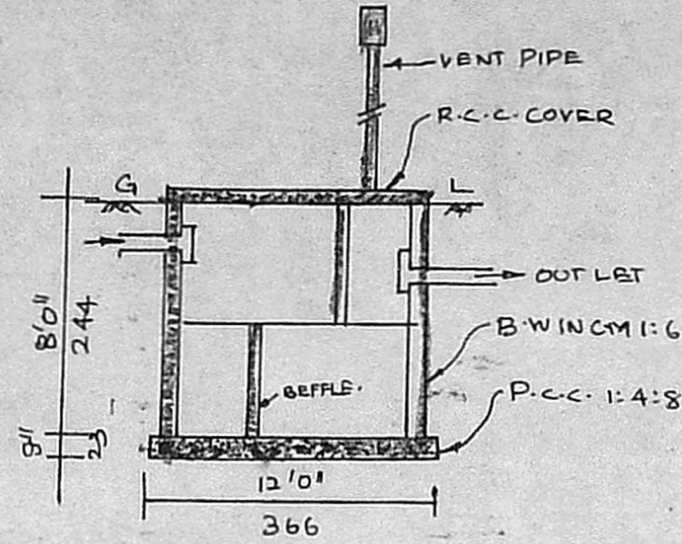
PLAN SHOWING THE PROPOSED BUILDING IN PLOT NO:12, S-NO: 127/3A1B, AT V.O.C. NAGAR, PERIYAR ROAD, OF PAMMAL VILLAGE SAIDAPET TALUK CHINGLE PUT DISTRICT SCALE: 1"8'0"



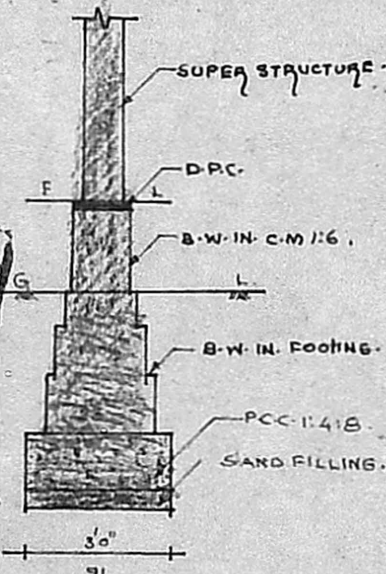
FRONT ELEVATION



SECTION ON-A B

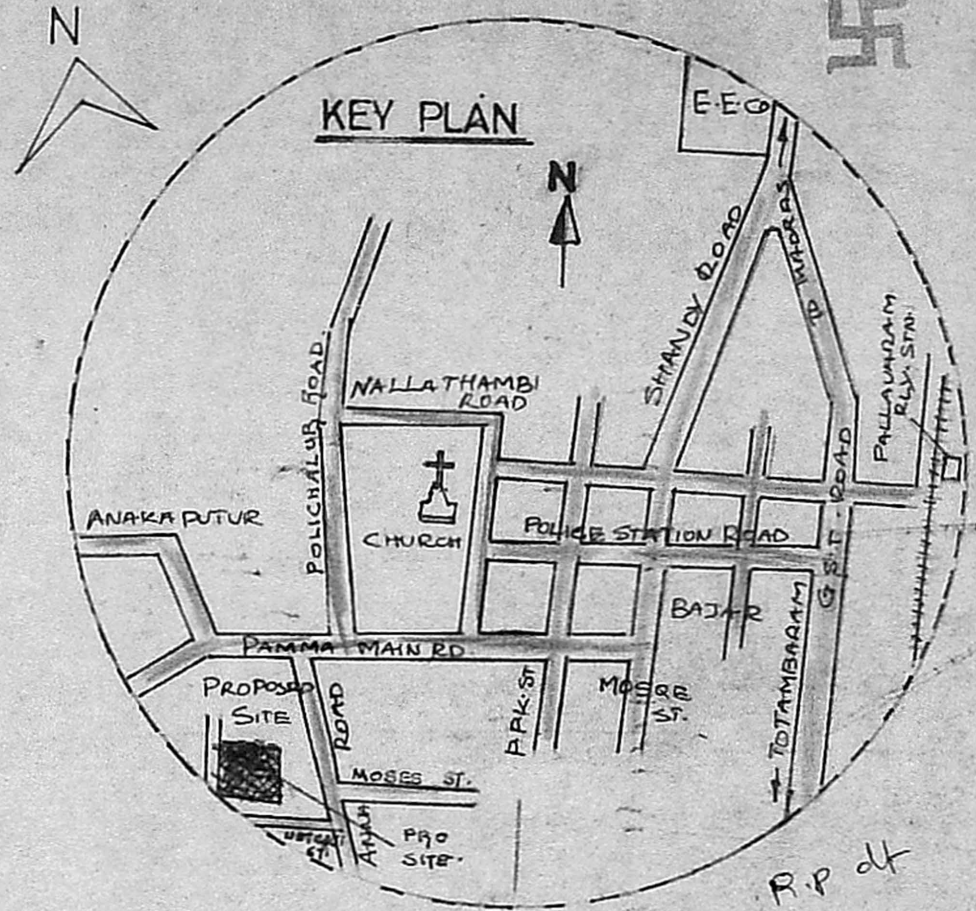


SEPTIC TANK DETAIL

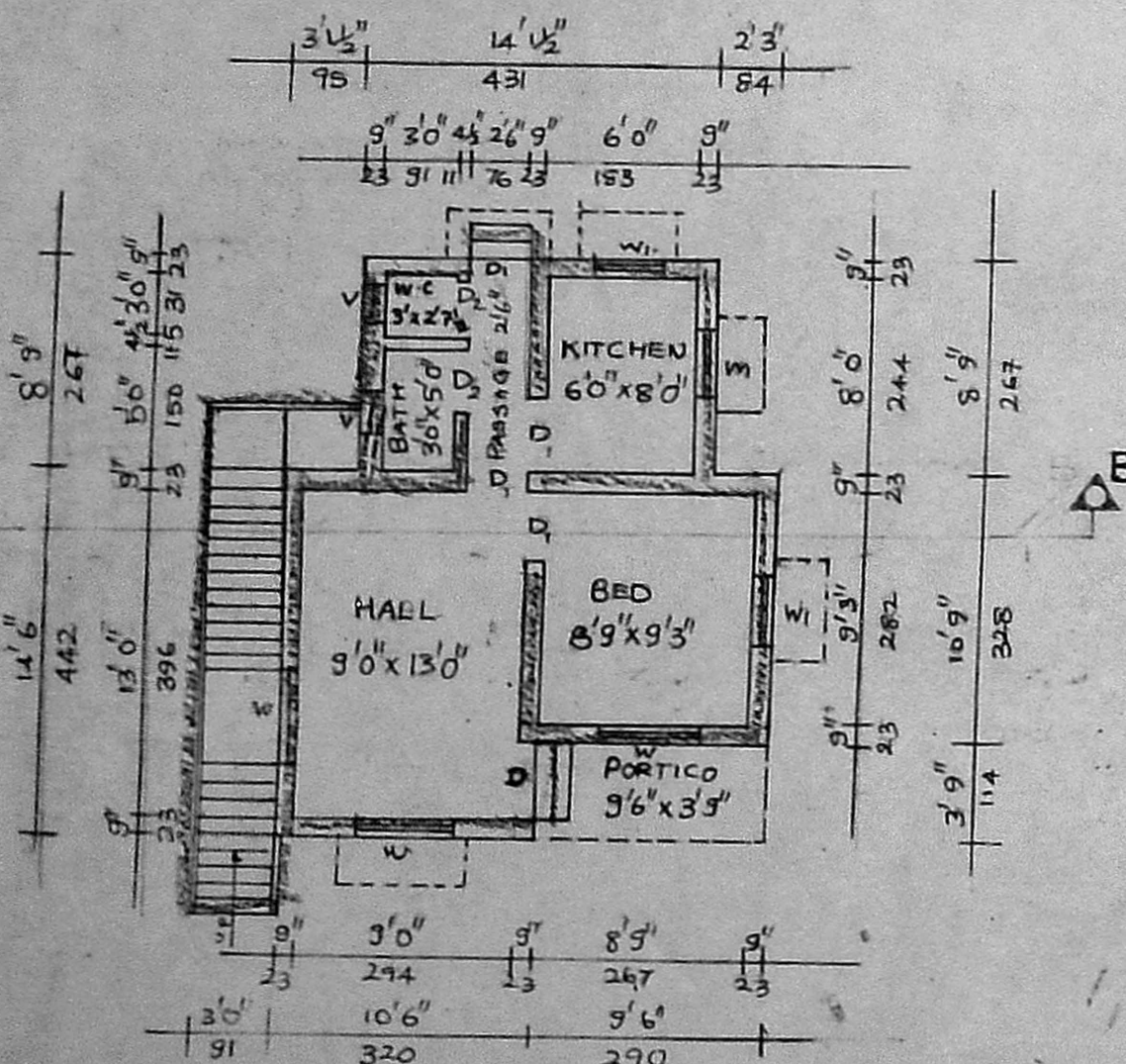


FOUNDATION DETAIL. 1"4'0"

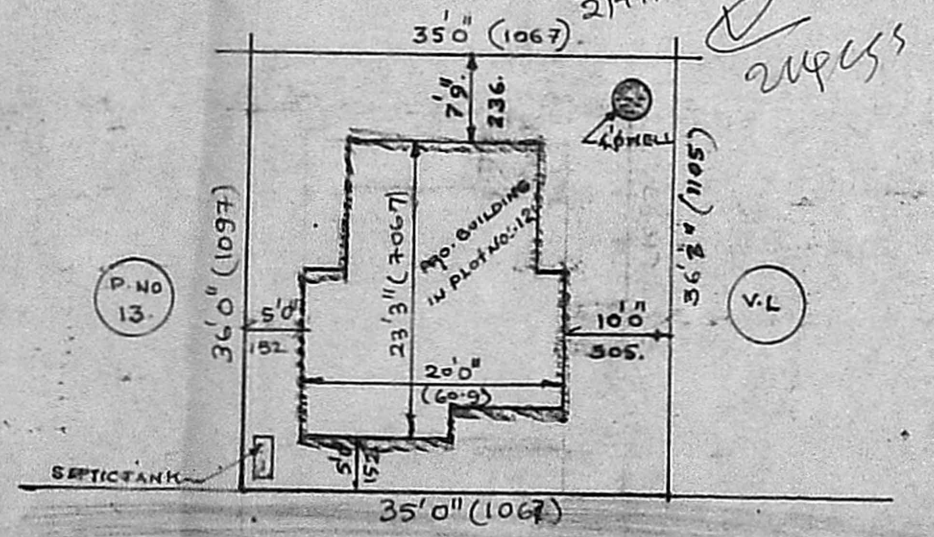
APPROVED  
 SUBJECT TO THE CONDITIONS IN THIS OFFICE LETTER.  
 No. A2/423/93. Date. - 4-92  
 FOR MEMBER SECRETARY  
 MADRAS METROPOLITAN  
 DEVELOPMENT AUTHORITY  
 MADRAS 600 008.



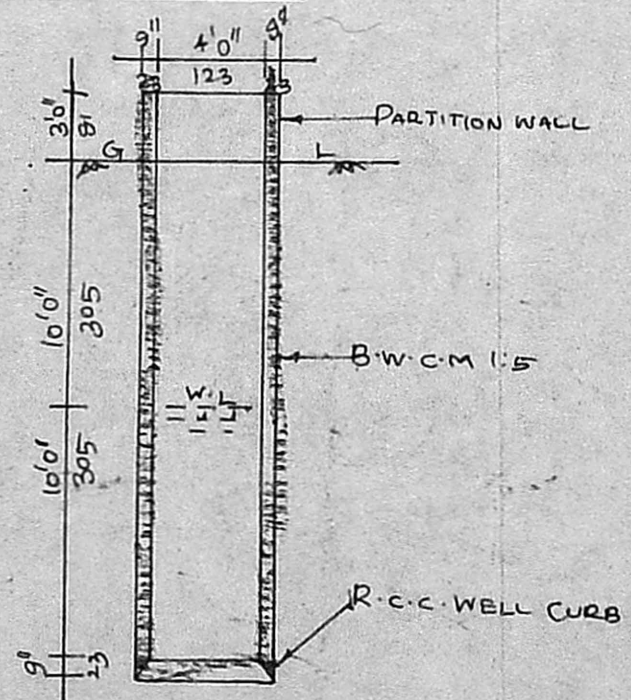
KEY PLAN



PLAN SCALE: 1"8'0"



SITE PLAN. SCALE: 1"16'0"



DETAIL OF WELL

REFERENCE		
D	DOOR	3'3" x 6'6" (98 x 198)
D1	DOOR	3'0" x 6'6" (91 x 198)
D2	DOOR	2'6" x 6'6" (76 x 198)
W	WINDOW	4'0" x 4'0" (122 x 122)
W1	WINDOW	3'0" x 4'0" (91 x 122)
V	VENTILATOR	2'0" x 2'0" (61 x 61)

COLOUR	
ROAD	---
PROPOSED	---
BOUNDARY	---
PLOT AREA	1264 1/2 SFT (OR) 117 M <sup>2</sup>
PLINTH AREA	353 SFT (OR) 33 M <sup>2</sup>

OWNER: A. Jaya Rami

M. R. DEENA KUMAR, D.C.B.,  
 Consulting Civil Engineer & Contractor  
 Madras Corporation Licensed Surveyor,  
 LICENCE NO. 139  
 12, SIXTH MAIN ROAD,  
 JAWAHAR NAGAR, AGARAM,  
 MADRAS-600 082.

LICENSED SURVEYOR